













## CYAA WEST REGIONAL SCHOOLS

OLPH GLENDALE  
7521 North 57th Avenue  
Glendale, AZ 85301  
Tel: (623) 931-7288  
Fax: (623) 930-0256  
Email: [mdegrose@ev1.net](mailto:mdegrose@ev1.net)

	<b>1:</b> Start out going EAST on E LA PASADA BLVD toward N CENTRAL AVE.	<0.1 miles
	<b>2:</b> Turn LEFT onto N CENTRAL AVE.	0.3 miles
	<b>3:</b> Turn RIGHT onto W VAN BUREN ST / E VAN BUREN ST. Continue to follow W VAN BUREN ST.	0.4 miles
	<b>4:</b> Turn LEFT onto N DYSART RD.	0.5 miles
	<b>5:</b> Merge onto I-10 E toward PHOENIX.	3.5 miles
	<b>6:</b> Take the AZ-101-LOOP N exit- EXIT 133B.	0.8 miles
	<b>7:</b> Merge onto AZ-101 LOOP N.	5.7 miles
	<b>8:</b> Take the NORTHERN AVE exit- EXIT 8.	0.5 miles
	<b>9:</b> Turn RIGHT onto W NORTHERN AVE.	3.5 miles
	<b>10:</b> Turn SLIGHT RIGHT onto NW GRAND AVE / US-60 E.	0.6 miles
	<b>11:</b> Turn SLIGHT LEFT onto W ORANGEWOOD AVE.	0.7 miles
	<b>12:</b> Turn LEFT onto N 57TH AVE.	<0.1 miles



**13: End at 7521 N 57th Ave**  
 Glendale, AZ 85301-1311, US

**Total Est. Time: 24 minutes    Total Est. Distance: 17.23 miles**

**ST. LOUIS THE KING**  
 4331 W. Maryland Ave.  
 Glendale, AZ 85301  
 Tel: (623) 939-4260 Fax: (623) 930-1129  
 Email: [st\\_louis\\_king\\_princi@diocesephoenix.org](mailto:st_louis_king_princi@diocesephoenix.org)



**1: Start out going EAST on E LA PASADA BLVD toward N CENTRAL AVE.** <0.1 miles



**2: Turn LEFT onto N CENTRAL AVE.** 0.3 miles



**3: Turn RIGHT onto W VAN BUREN ST / E VAN BUREN ST. Continue to follow W VAN BUREN ST.** 0.4 miles



**4: Turn LEFT onto N DYSART RD.** 0.5 miles



**5: Merge onto I-10 E toward PHOENIX.** 10.6 miles



**6: Take the 43RD AVE exit- EXIT 140.** 0.3 miles



**7: Turn LEFT onto N 43RD AVE.** 4.8 miles



**8: Turn LEFT onto W MARYLAND AVE.** <0.1 miles



**9: End at 4331 W Maryland Ave**  
 Glendale, AZ 85301-4207, US

**Total Est. Time: 26 minutes    Total Est. Distance: 17.29 miles**









**ST. JEROME**  
 10815 North 35th Avenue  
 Phoenix, AZ 85029  
 Tel: (602) 942-5644

Fax: (602) 467-4929  
E-Mail: [chodus@saintjerome.org](mailto:chodus@saintjerome.org)

- |   |   |            |
|---|---|------------|
|    | <b>1:</b> Start out going EAST on E LA PASADA BLVD toward N CENTRAL AVE.                      | <0.1 miles |
|    | <b>2:</b> Turn LEFT onto N CENTRAL AVE.   | 0.3 miles  |
|    | <b>3:</b> Turn RIGHT onto W VAN BUREN ST / E VAN BUREN ST. Continue to follow W VAN BUREN ST. | 0.4 miles  |
|    | <b>4:</b> Turn LEFT onto N DYSART RD.   | 0.5 miles  |
|    | <b>5:</b> Merge onto I-10 E toward PHOENIX.   | 12.9 miles |
|    | <b>6:</b> Merge onto I-17 N via EXIT 143A toward FLAGSTAFF.                                   | 8.5 miles  |
|   | <b>7:</b> Take EXIT 208 toward PEORIA AVE.  | 0.1 miles  |
|  | <b>8:</b> Stay STRAIGHT to go onto N BLACK CANYON HWY.  | 0.2 miles  |
|  | <b>9:</b> Turn LEFT onto W PEORIA AVE.  | 1.0 miles  |
|  | <b>10:</b> Turn RIGHT onto N 35TH AVE.  | 0.1 miles  |
|  | <b>11:</b> End at <b>10815 N 35th Ave</b><br>Phoenix, AZ 85029-4258, US                       |            |





**Total Est. Time:** 29 minutes    **Total Est. Distance:** 24.51 miles

ST. VINCENT  
3130 N. 51st Ave.  
PHOENIX AZ 85031  
Tel: (623) 247-8595  
FAX: (623) 245-0132  
Email: [secretary@svdpschool.org](mailto:secretary@svdpschool.org)

- |   |   |            |
|---|---|------------|
|    | <b>1:</b> Start out going EAST on E LA PASADA BLVD toward N CENTRAL AVE.                      | <0.1 miles |
|    | <b>2:</b> Turn LEFT onto N CENTRAL AVE.   | 0.3 miles  |
|    | <b>3:</b> Turn RIGHT onto W VAN BUREN ST / E VAN BUREN ST. Continue to follow W VAN BUREN ST. | 0.4 miles  |
|    | <b>4:</b> Turn LEFT onto N DYSART RD.   | 0.5 miles  |
|    | <b>5:</b> Merge onto I-10 E toward PHOENIX.   | 9.6 miles  |
|    | <b>6:</b> Take the 51ST AVE exit- EXIT 139.   | 0.3 miles  |
|    | <b>7:</b> Turn LEFT onto N 51ST AVE.  | 1.5 miles  |
|  | <b>8:</b> End at <b>3130 N 51st Ave</b><br>Phoenix, AZ 85031-3446, US                         |            |

**Total Est. Time:** 18 minutes    **Total Est. Distance:** 12.99 miles

**ST. SIMON**  
 6351 North 27th Avenue  
 Phoenix, AZ 85017  
 Tel: (602) 242-1299  
 Fax: (602) 433-7608  
 Email: [srraphael@simonjude.org](mailto:srraphael@simonjude.org)

- |   |   |            |
|---|---|------------|
|  | <b>1:</b> Start out going EAST on E LA PASADA BLVD toward N CENTRAL AVE.                      | <0.1 miles |
|  | <b>2:</b> Turn LEFT onto N CENTRAL AVE.   | 0.3 miles  |
|  | <b>3:</b> Turn RIGHT onto W VAN BUREN ST / E VAN BUREN ST. Continue to follow W VAN BUREN ST. | 0.4 miles  |
|  | <b>4:</b> Turn LEFT onto N DYSART RD.   | 0.5 miles  |



5: Merge onto I-10 E toward PHOENIX.

12.9 miles



6: Merge onto I-17 N via EXIT 143A toward FLAGSTAFF.

4.5 miles



7: Take EXIT 204 toward BETHANY HOME RD.

0.1 miles



8: Stay STRAIGHT to go onto N BLACK CANYON HWY.

<0.1 miles



9: Turn SLIGHT LEFT onto W BETHANY HOME RD.

0.3 miles



10: Turn RIGHT onto N 27TH AVE.

0.4 miles



11: End at **6351 N 27th Ave**  
Phoenix, AZ 85017-1804, US

**Total Est. Time:** 24 minutes    **Total Est. Distance:** 19.98 miles

### ST. THOMAS AQUINAS

13720 West Thomas

Avondale, AZ 85323

Tel: (623) 935-0945

FAX: (623) 935-5044



1: Start out going WEST on E LA PASADA BLVD toward N LAS VERDES DR.

0.1 miles



2: Turn RIGHT onto N LA JOLLA BLVD.

0.1 miles



3: Turn LEFT onto E LA CANADA BLVD.

0.2 miles



4: Turn RIGHT onto N LITCHFIELD RD.

2.2 miles



5: Turn RIGHT onto W THOMAS RD.

0.2 miles



6: End at **13720 W Thomas Rd**

Avondale, AZ 85323-1001, US

**Total Est. Time:** 7 minutes    **Total Est. Distance:** 3.02 miles